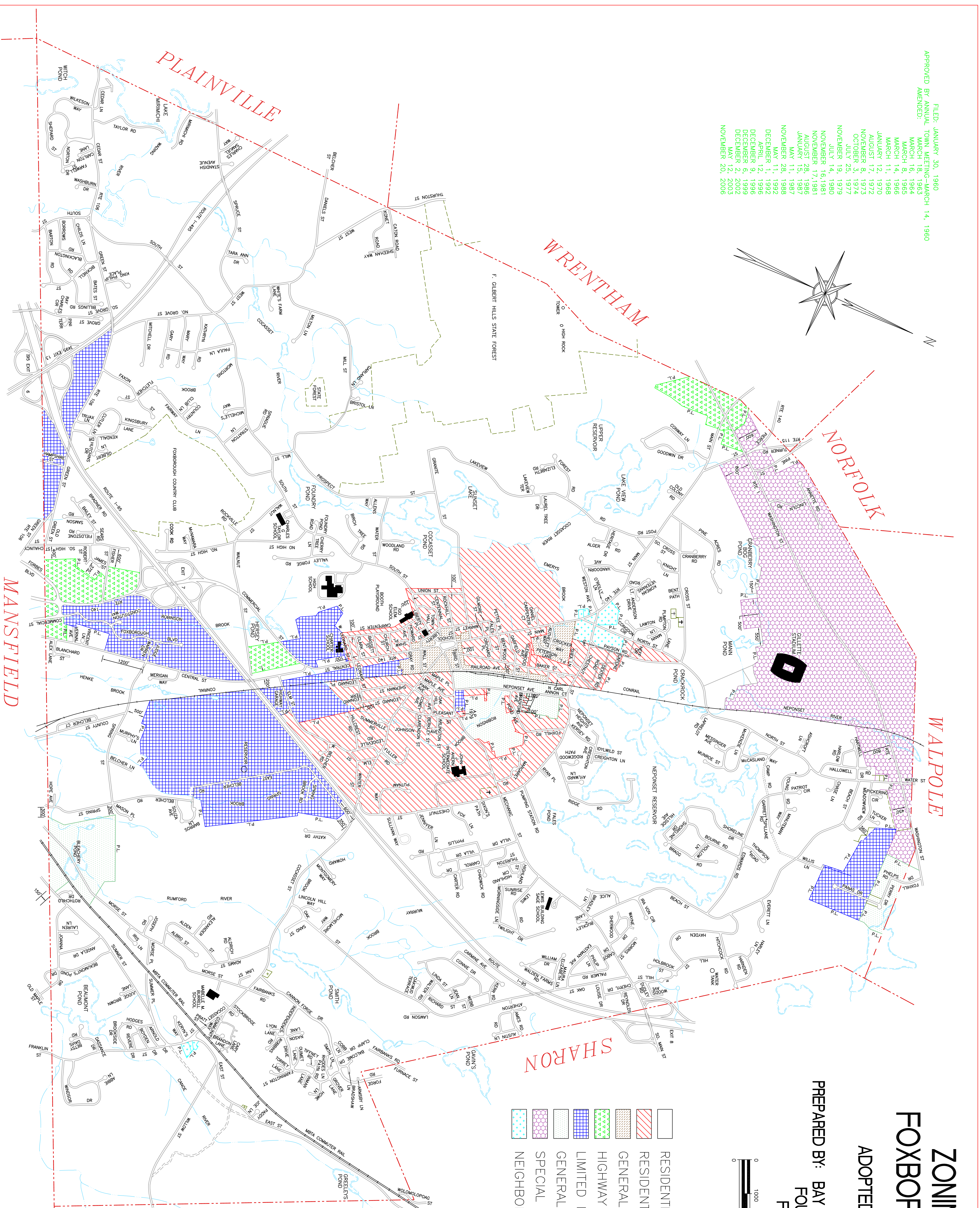
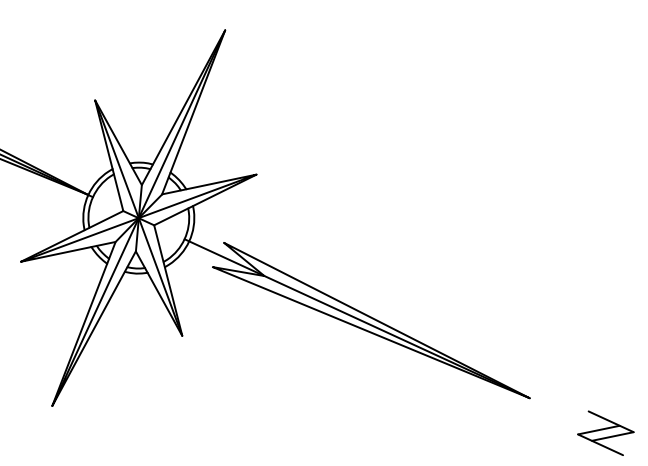


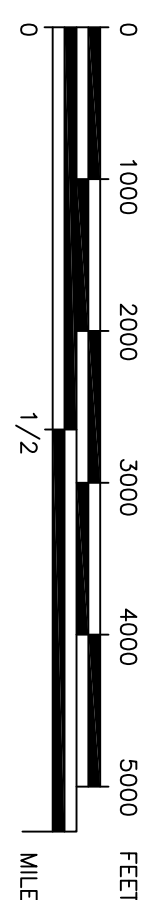
FILED: JANUARY 30, 1980
 APPROVED BY ANNUAL TOWN MEETING-MARCH 14, 1980
 AMENDED:
 MARCH 18, 1963
 MARCH 16, 1964
 MARCH 8, 1965
 MARCH 14, 1966
 MARCH 11, 1968
 JANUARY 12, 1970
 AUGUST 17, 1972
 NOVEMBER 8, 1973
 OCTOBER 3, 1974
 JULY 25, 1977
 NOVEMBER 19, 1979
 JULY 14, 1980
 NOVEMBER 16, 1981
 NOVEMBER 17, 1981
 AUGUST 28, 1986
 JANUARY 15, 1987
 MAY 11, 1987
 NOVEMBER 28, 1988
 MAY 11, 1992
 DECEMBER 1, 1992
 APRIL 12, 1996
 DECEMBER 9, 1996
 DECEMBER 6, 1999
 DECEMBER 2, 2002
 MAY 12, 2003
 NOVEMBER 20, 2006



ZONING MAP FOXBOROUGH, MA

ADOPTED: NOV.26,1990

PREPARED BY: BAY COLONY GROUP, INC.
 FOUR SCHOOL STREET
 FOXBOROUGH, MA



- DISTRICTS
- RESIDENTIAL & AGRICULTURAL R-40
 - RESIDENTIAL R-15
 - GENERAL BUSINESS
 - HIGHWAY BUSINESS
 - LIMITED INDUSTRIAL
 - GENERAL INDUSTRIAL
 - SPECIAL USE, S-1
 - NEIGHBORHOOD BUSINESS